



BOONE COUNTY BOARD OF COMMISSIONERS

116 West Washington Street, Room 103

Lebanon, Indiana 46052

Phone: (765) 483-4492 | Fax: (765) 483-4494

commissioners@co.boone.in.us

District 1: Tim Beyer | District 2: Donald Lawson | District 3: Scott Pell

Office of Asset Management and Road Inventory
Indiana Department of Transportation
100 N Senate Ave IGCN N758-PL
Indianapolis, IN 46204

Office of Asset Management and Road Inventory,

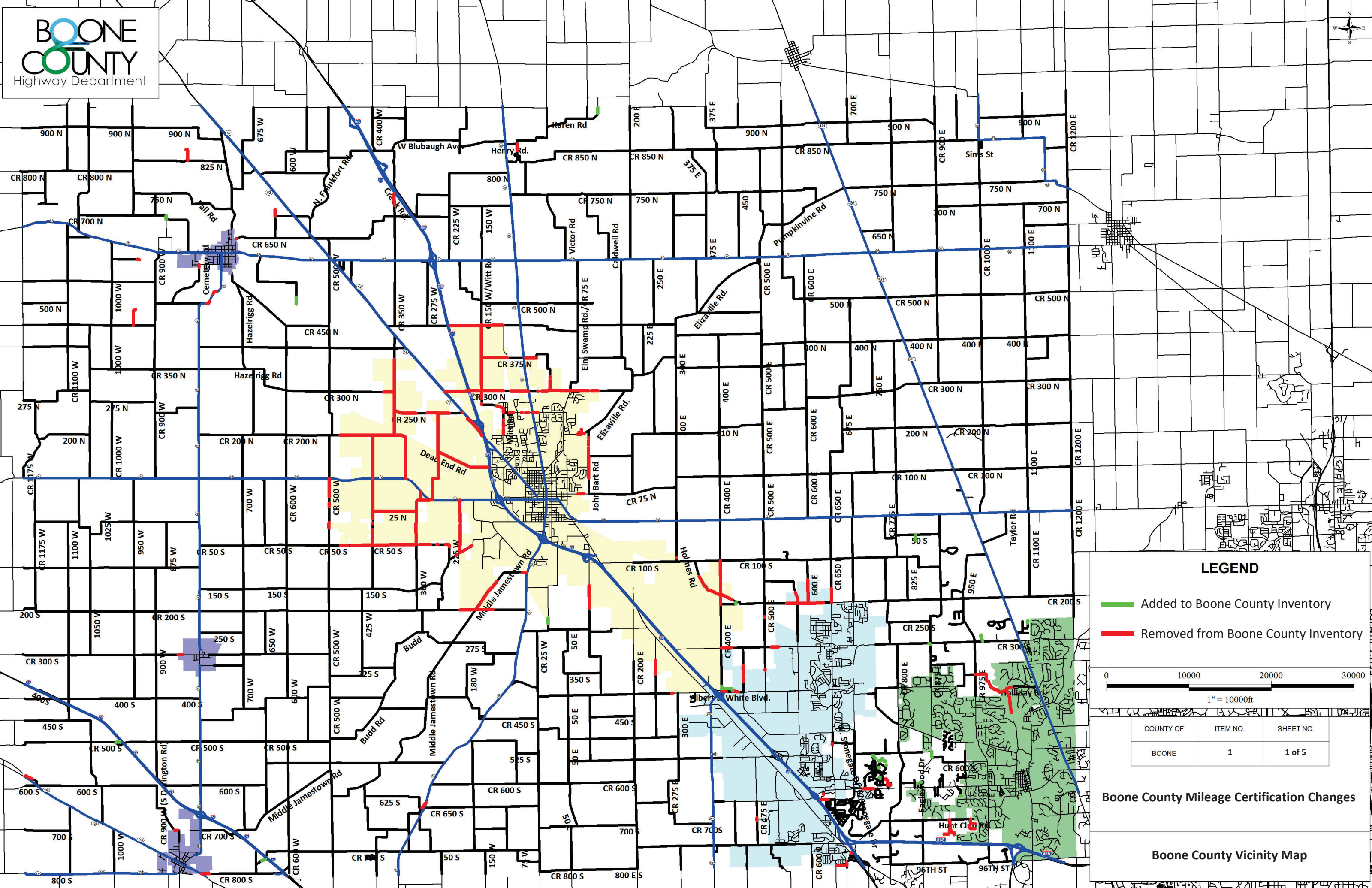
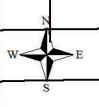
Please find the updated 2025 road inventory mileage submittal for the **County of Boone**.

I certify that (the corporate boundaries are accurate) all of the roads listed in the 2025 road inventory have been accepted into our system and are all maintained by the **County**.

Sincerely,

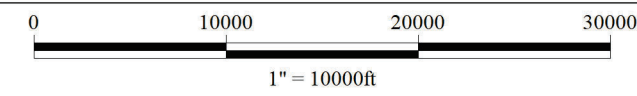
Print

Signature, Title (President)



LEGEND

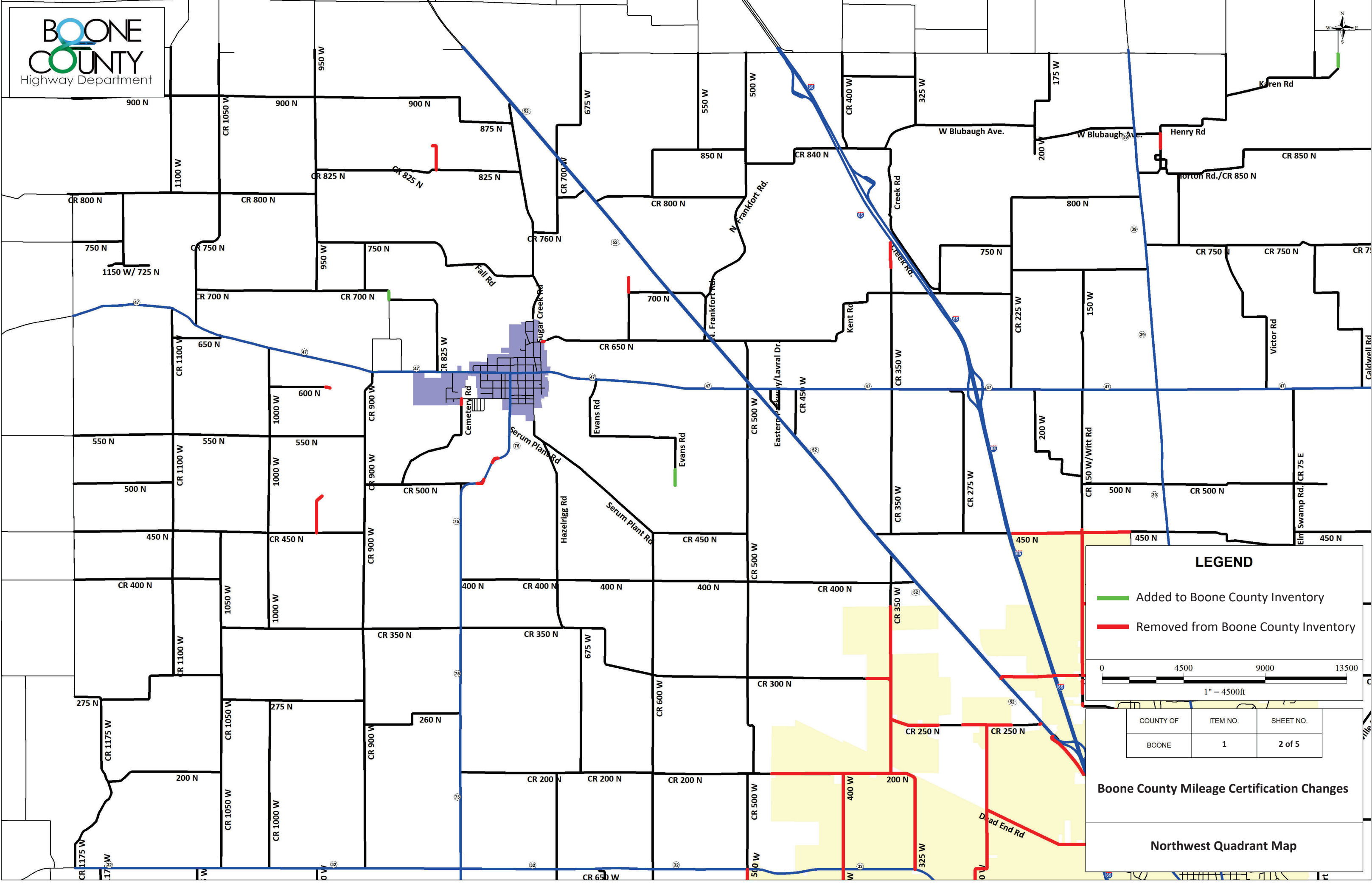
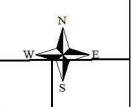
- Added to Boone County Inventory
- Removed from Boone County Inventory



COUNTY OF	ITEM NO.	SHEET NO.
BOONE	1	1 of 5

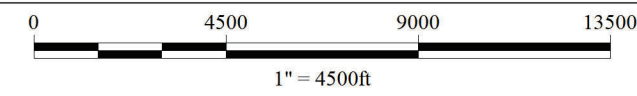
Boone County Mileage Certification Changes

Boone County Vicinity Map



LEGEND

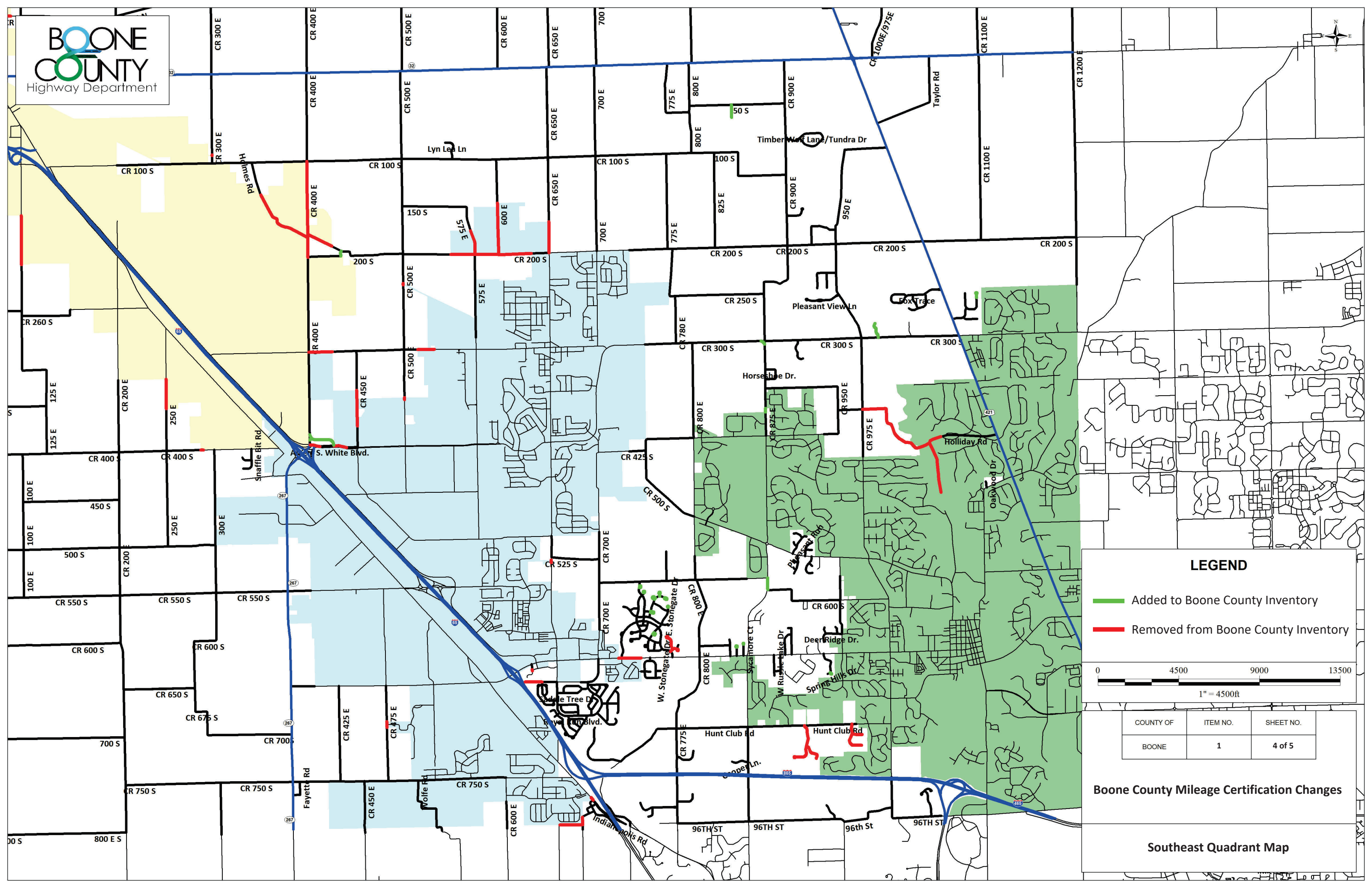
- Added to Boone County Inventory
- Removed from Boone County Inventory



COUNTY OF	ITEM NO.	SHEET NO.
BOONE	1	2 of 5

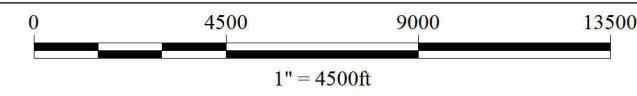
Boone County Mileage Certification Changes

Northwest Quadrant Map



LEGEND

- Added to Boone County Inventory
- Removed from Boone County Inventory



COUNTY OF	ITEM NO.	SHEET NO.
BOONE	1	4 of 5

Boone County Mileage Certification Changes

Southeast Quadrant Map

Remove from Boone County Inventory

Road	From	To	Length (Miles)	Reason
Ray Road	CR 825 N	Dead End	0.2916	Does not exist
CR 950 W	CR 450 N	Dead End	0.4093	Does not exist
West Street	CR 500 N	Thorntown	0.1900	SR 75
CR 800 S	Hendricks CR 100 E	Harmon Avenue	0.2416	Whitestown City Limits
Holiday Road	CR 975 E	Dead End	1.6426	Private
Winding Way	Elizaville Road	Dead End	0.1644	Private
Frontage Road	US 52	Dead End	0.5407	Lebanon City Limits
CR 150 S / Witt Road	CR 300 N	CR 450 N	1.4915	Lebanon City Limits
CR 400 E	CR 200 S	CR 100 S	1.0124	Lebanon City Limits
CR 25 N	CR 400 W	CR 300 W	1.003	Lebanon City Limits
Dead End Road	CR 250 W	Dead End (I-65)	1.2232	Lebanon City Limits
CR 250 W	SR 32	CR 250 N	1.9905	Lebanon City Limits
CR 100 N	CR 250 W	CR 250 W	0.1183	Lebanon City Limits
CR 450 N	Dead End (I-65)	CR 150 W / Witt Road	0.7286	Lebanon City Limits
Anderson Ln	SR 39	Finch Blvd	0.1318	Lebanon City Limits
CR 300 N	CR 225	Elm Swamp	0.4583	Lebanon City Limits
Albert S. White Blvd	SR 267 / I-65	CR 450 E	0.2485	Whitestown City Limits
Whitestown Parkway / Oak St	Veterans Drive	Stonegate Drive	0.2434	Whitestown City Limits
CR 300 W	CR 50 S	SR 32	1.2994	Lebanon City Limits
CR 50 N	CR 300 W	SR 32	0.2385	Lebanon City Limits
Hull Road	Hunt Club Road	Cul-de-sac	0.3237	Private
Smith Lane	Hull Road	Cul-de-sac	0.1054	Private
Hunt Club Drive	Hunt Club Road	Cul-de-sac	0.4851	Private
Hunt Club Lane	Hunt Club Drive	Private Drive	0.1942	Private
Stonegate Lane	Stonegate Drive	Cul-de-sac	0.1312	Private
Stonegate Run	Stonegate Lane	Cul-de-sac	0.1890	Private

Total Miles: 15.0962

Modify for Boone County Inventory - Shorten

Road	From	To	Length (Miles)	Reason
CR 500 W	CR 50 S	SR 32	0.5976	Lebanon City Limits
CR 400 W	CR 50 S	SR 32	2.2718	Lebanon City Limits
CR 350 W	CR 200 N	CR 400 N	1.7425	Lebanon City Limits
CR 325 W	Dead End	CR 200 N	1.0682	Lebanon City Limits
CR 200 W	Mt Zion Road	SR 32	1.1141	Lebanon City Limits
CR 150 S / Witt Road	CR 450 N	CR 500 N	0.0341	Lebanon City Limits
Witt Road	CR 250 N	CR 300 N	0.4251	Lebanon City Limits
Witt Road	CR 250 N	Austin Drive	0.2168	Lebanon City Limits
CR 225 E	CR 300 N	CR 375 N	0.2678	Lebanon City Limits
John Bart Road	CR 75 N / Washington Street	Elizaville Road	0.8115	Lebanon City Limits
CR 300 E	CR 100 S	SR 32	0.0095	Lebanon City Limits
CR 100 E / Hall Baker Road	CR 250 S	Lebanon City Limits	0.5177	Lebanon City Limits
CR 250 E	CR 400 S	Indianapolis Road	0.3170	Lebanon City Limits
CR 200 N	CR 500 W	CR 325 W	1.3989	Lebanon City Limits
CR 300 N	CR 500 W	CR 350 W	0.2912	Lebanon City Limits
CR 50 S	CR 500 W	CR 400 W	0.6753	Lebanon City Limits
CR 50 S	CR 400 W	CR 300 W	0.9453	Lebanon City Limits
CR 50 S	CR 300 W	CR 225 W	0.4373	Lebanon City Limits
CR 50 N	CR 300 W	SR 32	0.3194	Lebanon City Limits
Mt Zion Road	CR 225 W	Lebanon City Limits	0.2649	Lebanon City Limits
Middle Jamestown Road	CR 200 S	SR 39	0.9109	Lebanon City Limits
CR 250 N	CR 350 W	CR 250 W	0.7619	Lebanon City Limits
CR 250 N	CR 250 W	US 52	0.2731	Lebanon City Limits
CR 400 S	CR 250 E	CR 300 E	0.0289	Lebanon City Limits
CR 450 N	CR 150 W / Witt Road	SR 39	0.4987	Lebanon City Limits
CR 375 N	CR 150 W / Witt Road	SR 39	0.5968	Lebanon City Limits
CR 375 N	SR 39	CR 225 E	0.2532	Lebanon City Limits
CR 300 N	US 52	CR 150 W / Witt Road	0.8161	Lebanon City Limits

Modify for Boone County Inventory - Shorten (Cont.)

Road	From	To	Length (Miles)	Reason
CR 300 N	CR 150 W / Witt Road	SR 39	0.9186	Lebanon City Limits
CR 250 N	Witt Road	SR 39	0.0858	Lebanon City Limits
CR 300 N	SR 39	CR 225 E	0.2064	Lebanon City Limits
CR 300 N	Elm Swamp Road	Elizaville Road	0.5934	Lebanon City Limits
Elizaville Road	Winding Drive	John Bart Road	0.0743	Lebanon City Limits
CR 75 N / Washington Street	Lebanon City Limits	John Bart Road	0.001	Lebanon City Limits
Holmes Road	CR 100 S	CR 400 E	0.7168	Lebanon City Limits
Kern Road	CR 400 E	CR 200 S	0.2864	Lebanon City Limits
CR 350 W	CR 700 N / Kent Road	Dead End	0.2641	Private
CR 650 N	Thorntown City Limits	CR 625 W	0.023	Thorntown City Limits
CR 625 W	CR 700 N	Dead End	0.1549	Private
CR 600 N	CR 1000 W	Dead End	0.0492	Private
Burg Avenue	Water Street / Doty Avenue	Dead End	0.1523	Does not exist
New Brunswick Avenue	CR 650 S	SR 39	0.1598	Private
New Ross Road	US 136	Dead End	0.1686	Private
CR 300 S	CR 900 W	SR 75	0.112	Advance City Limits
CR 800 S	US 136	CR 675 W	0.1791	Jamestown City Limits
CR 450 E	Albert S. White Blvd	CR 300 S	0.3771	Whitestown City Limits
CR 500 E	Albert S. White Blvd	CR 300 S	0.0236	Whitestown City Limits
CR 500 E	CR 300 S	CR 200 S	0.0179	Whitestown City Limits
CR 475 E	CR 750 S	Whitestown Parkway	0.0643	Whitestown City Limits
CR 600 E	CR 200 S	CR 100 S	0.5440	Whitestown City Limits
CR 650 E	CR 200 S	CR 100 S	0.3290	Whitestown City Limits
CR 650 E	Whitestown City Limits	CR 525 S	0.0281	Whitestown City Limits
CR 300 S	CR 400 E	CR 450 E	0.2511	Whitestown City Limits
CR 300 S	CR 500 E	CR 575 E	0.0047	Whitestown City Limits
CR 200 S	CR 600 E	CR 650 E	0.3449	Whitestown City Limits
CR 650 S	Abby Lane	Dead End	0.1803	Does not exist
CR 200 S	Middle Jamestown Road	SR 39	0.3975	Lebanon City Limits
CR 200 S	Mt Zion Road	Middle Jamestown Road	0.2973	Lebanon City Limits
CR 200 S	CR 575 E	CR 600 E	0.2482	Whitestown City Limits
CR 200 S	CR 500 E	CR 575 E	0.2566	Whitestown City Limits
CR 575 E	CR 200 S	CR 150 S	0.2632	Whitestown City Limits
Harmon Avenue	CR 800 E	Circle Drive	0.0822	Whitestown City Limits
Crane Drive	Whitestown Parkway	Dead End	0.0148	Whitestown City Limits
CR 900 W (Darlington Road)	CR 600 S	Jamestown City Limits	0.0704	Jamestown City Limits
Cemetery Road	CR 500 N	Thorntown City Limits	0.0641	Thorntown City Limits
Indianapolis Road	Eagles Nest Blvd.	County Line	0.0348	Whitestown City Limits

Total Miles: 25.9054

Add to Boone County Inventory

Road	From	To	Length (Miles)	Reason
Belle Maison Drive	CR 300 S	Cul-de-sac	0.1608	Missing from INDOT Inventory
CR 840 E	CR 50 S	Dead End	0.1328	Missing from INDOT Inventory
CR 500 S	CR 500 S (Existing Segment)	Dead End (I-74)	0.1075	Missing from INDOT Inventory
CR 200 S	CR 400 E	Kern Road	0.0566	Missing from INDOT Inventory
CR 400 E	CR 400 E (Existing Segment)	Albert S White	0.3420	New Construction

Total Miles: 0.7997

Modify for Boone County Inventory - Lengthen

Road	From	To	Length (Miles)	Reason
John Shaw Road	CR 250 S	Lebanon City Limits	0.1469	Missing from INDOT Inventory
Evans Road	SR 47	Dead End	0.1594	Missing from INDOT Inventory
Karen Road	CR 100 E	Clinton County Line	0.1317	Missing from INDOT Inventory
CR 675 W East Fork	CR 675 W	Dead End	0.0954	Missing from INDOT Inventory

Modify for Boone County Inventory - Lengthen (Cont.)

Road	From	To	Length (Miles)	Reason
CR 875 E	CR 575 S	CR 550 S	0.127	Missing from INDOT Inventory
Spring Hills Drive	Oak Street	Cul-de-sac	0.0459	Missing from INDOT Inventory
Chapel Hill Crossing	Bishops Green	Stonegate Drive	0.0589	Missing from INDOT Inventory
E. Deerfield Drive	Deerfield Lane	Cul-de-sac	0.036	Missing from INDOT Inventory
W. Deerfield Drive	Deerfield Lane	Cul-de-sac	0.2192	Missing from INDOT Inventory
W. Deerfield Drive	Cambridge Lane	Deerfield Lane	0.0835	Missing from INDOT Inventory
Westminster Drive	Regents Park Drive	CR 550 S	0.0456	Missing from INDOT Inventory
Regents Park Ct	Westminster Drive	Cul-de-sac	0.0507	Missing from INDOT Inventory
White Oak Ct	Oak Street	Cul-de-sac	0.04557	Missing from INDOT Inventory
Sycamore Ct	Oak Street	Cul-de-sac	0.0339	Missing from INDOT Inventory
CR 875 E	CR 400 S	CR 350 S	0.0400	Missing from INDOT Inventory
CR 875 E	CR 350 S	CR 300 S	0.0538	Missing from INDOT Inventory
CR 700 N / CR 875 W	CR 825 W	CR 900 W	0.0888	Missing from INDOT Inventory
Indian Pipe Lane	Lark Spur Court	Cul-de-sac	0.0787	Missing from INDOT Inventory

Total Miles: 1.5410

Total Miles Removed: 41.00160

Total Miles Added: 2.34067

Net Miles: -38.66093