















This page gives a more detailed explanation of the tools available to find and display parcel information.

Please note - When using a selection tool (zoom, unzoom or information) it is sometimes necessary to click the tool multiple times. The selected tool should appear as depressed.

Full Extent		Selecting this tool will display the original map of the entire county.
Back		This allows you to go to your previous selection
Forward		If you went back this would allow you to go forward.
Zoom In		This tool is used to zoom in on a particular area of the county. Select the tool. Click in the map and then draw a rectangle around the area to be displayed. You can continue to zoom in on a smaller area by drawing subsequent rectangles.
Zoom Out		This tool is used to zoom out to a wider area of the County. Click the zoom out tool and the display will automatically zoom out to display a wider area.
Pan		This tool is used to move the center of your display area. Select the tool and click on the point that you want to become the new center of your display. (i.e. If you want to move to the South point to a point South of the current center)
Identify		This tool is used to display information about one or multiple parcels. Select the tool, draw a rectangle around the parcels that you want to show information on and then click the tool again.
Select		This tool is used to display information about one or multiple parcels.
Auto Identify		This tool brings up a small box with the information about the parcel you have selected on it.

Measure		This tool gives you the ability to measure the distance between two points.
Add point of interest		This tool give you the ability to add a point of interest to the map.
Refresh Map		This tool will refresh the map.
Print		This tool allows you to print the map
Download		This tool give you the ability to download the map you have on your screen in either 150,200 or 300 DPI. As well as in a GeoTIFF format.